

5173/1
5173/1
62 USSBS
CONFIDENTIAL

10
**GENERAL HEADQUARTERS
UNITED STATES ARMY FORCES, PACIFIC
OFFICE OF THE ASSISTANT CHIEF OF STAFF, G-2**

TRANSLATOR AND INTERPRETER SERVICE

21 AUGUST 1945

**DOCUMENTS SUBMITTED TO THE SUPREME
COMMANDER FOR THE ALLIED FORCES BY
THE JAPANESE MISSION TO NEGOTIATE
SURRENDER**

MANILA, 19 AUGUST 1945

Full Translation in Two Parts

PART II

CONFIDENTIAL

**GENERAL HEADQUARTERS
UNITED STATES ARMY FORCES, PACIFIC**

**A. P. O. 500
23 AUGUST 1945**

Published for the information of all concerned.

By command of General MacARTHUR

R. K. SUTHERLAND,
*Lieutenant General, U. S. A.,
Chief of Staff*

OFFICIAL:
C. A. WILLOUGHBY,
*Major General, G. S. C.,
Asst. Chief of Staff, G-2*

Distribution: F

CONTENTS OF PART II

VJ-10	Map of Army, Navy and Secret Airfields	1-2
VJ-11	Map Showing Number of Prisoners in Southern Areas	3-7
VJ-12	Map of Prisoner-of-War Camps and Places of Employment	8-13
VJ-13	Army and Navy Air Bases in the KANTO and to the West	14-17
VJ-14	Battle Order Maps	18-23

VJ - 10

MAP OF ARMY, NAVY AND SECRET AIRFIELDS IN TOKYO, CHIBA, IBARAGI, TOCHIGI,
GUMMA, SAITAMA, KANAGAWA, YAMANASHI AND SHIZUOKA PREFECTURES

(Key to map:)



Navy Airfields

1. TSUKUBA
2. HYAKURIGAHARA
3. KASUMI-GA-URA
4. YATABE
5. KONOIKE
6. KATORI
7. TOKYO
8. MOBARA
9. ATSUGI
10. KISARAZU
11. FUJIZAWA
12. YOKOSUKA
13. TATEYAMA



Secret Airfields

14. KUMAGAI (South)
15. MICHOKUSHIGAHARA
16. KITAFUJI



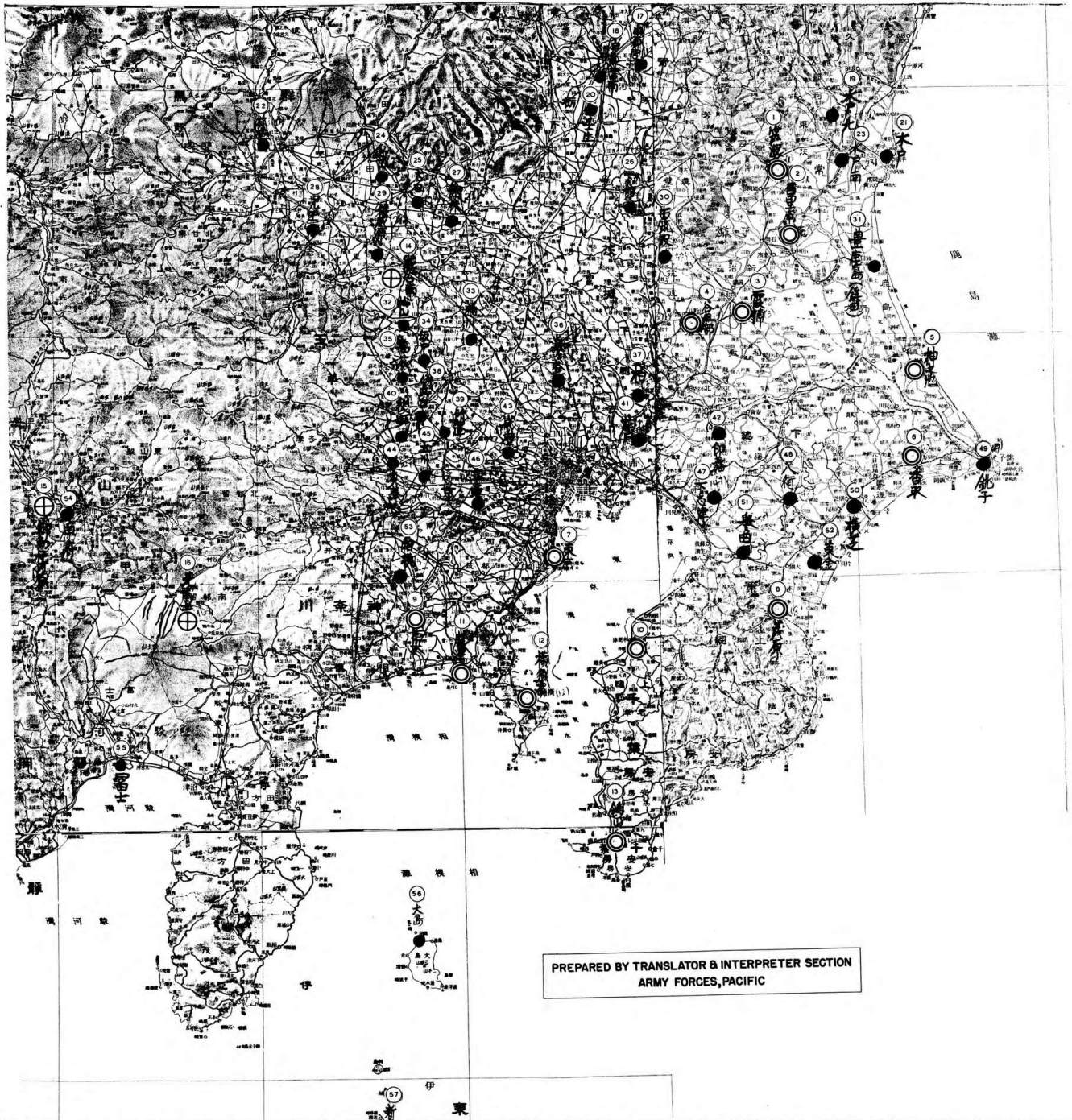
Army Airfields

- | | |
|-------------------------|----------------|
| 17. UTSUNOMIYA | 37. KASHIWA |
| 18. UTSUNOMIYA (South) | 38. SHUBUDAI |
| 19. MITO (North) | 39. TOKOROZAWA |
| 20. MIBU | 40. SAIYAMA |
| 21. MITO | 41. MATSUDO |
| 22. MAEBASHI | 42. IMBA |
| 23. MITO (South) | 43. IMASU |
| 24. NITTA | 44. TAMA |
| 25. TADA | 45. TACHIKAWA |
| 26. SHIMODATE | 46. CHOFU |
| 27. TATEBAYASHI | 47. SHIMOSHIZU |
| 28. KODAMA | 48. YACHIMATA |
| 29. RYOIBARA | 49. CHOSHI |
| 30. NISHITSUKUBA | 50. YOKOSHIBA |
| 31. TOYOKAJIMA (HOKODA) | 51. YODA |
| 32. MATSUYAMA | 52. TOGANE |
| 33. OKEGAWA | 53. SAGAMI |
| 34. SAKADO | 54. KOFU |
| 35. TAKAHAGI | 55. FUJI |
| 36. KOSHIGA-YA | 56. OSHIMA |
| | 57. NIJIMA |

CONFIDENTIAL

TIS AFPAC

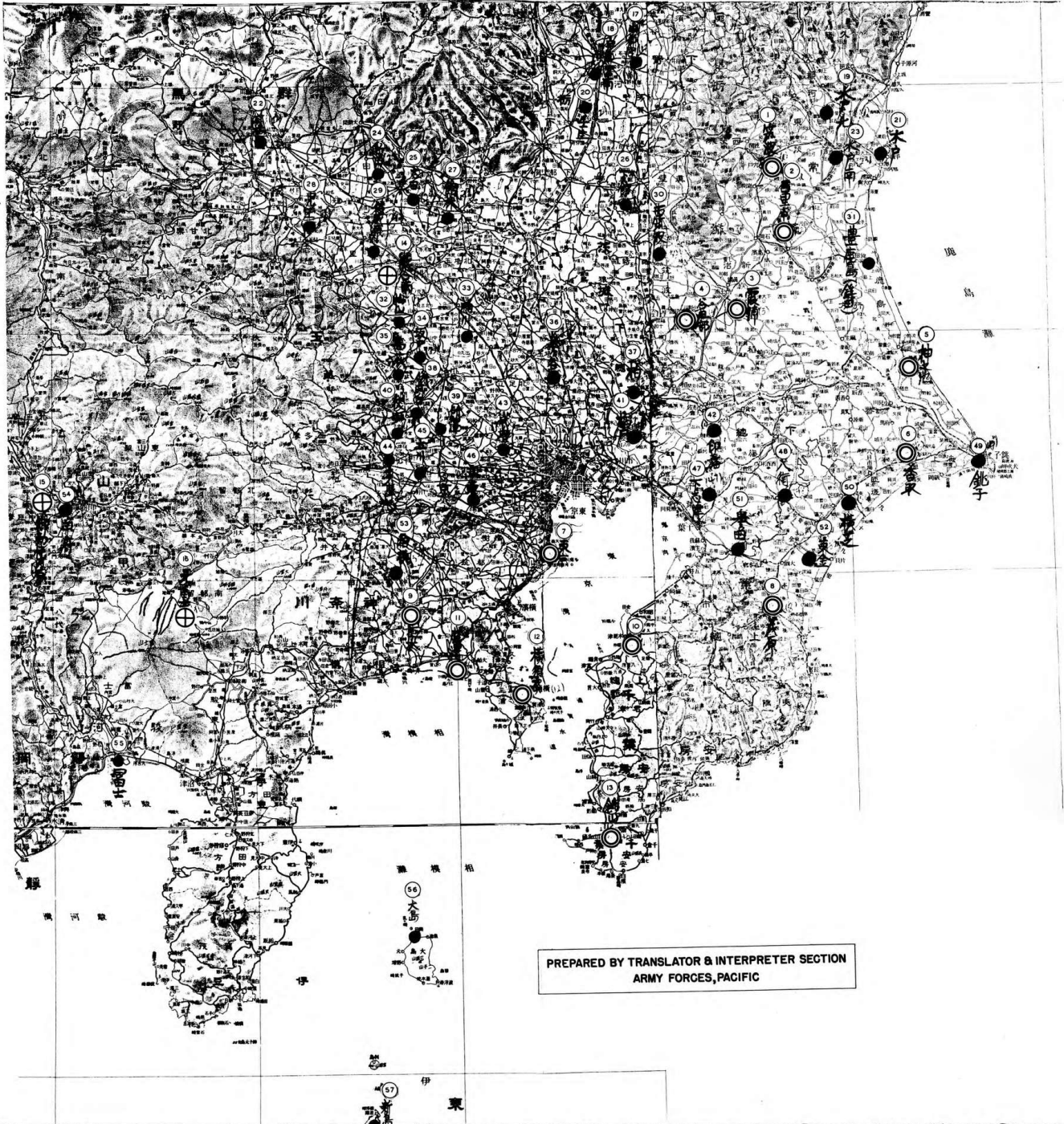
MAP OF ARMY, NAVY AND SECRET AIRFIELDS IN TOKYO, CHIBA, IBARAGI, TOCHIGI, GUMMA,
SAITAMA, KANAGAWA, YAMANASHI AND SHIZUOKA PREFECTURES

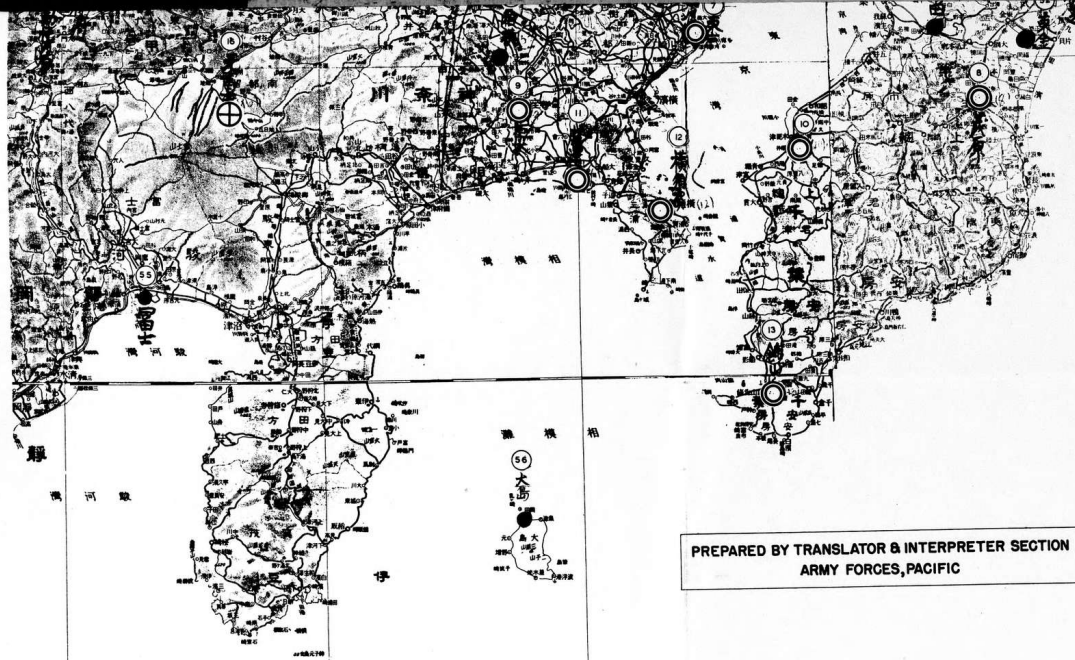


CONFIDENTIAL

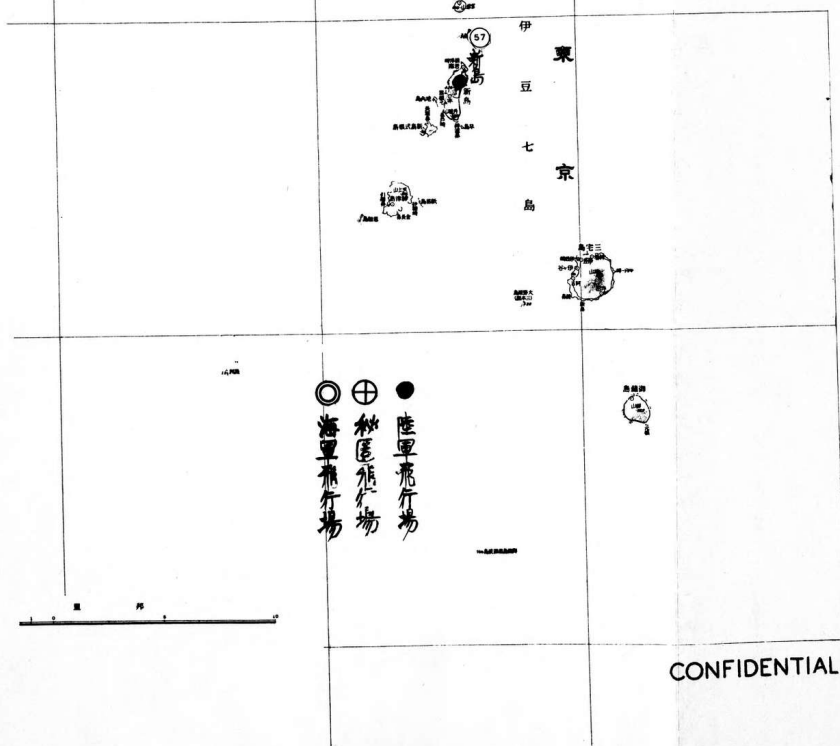
TIS AFPAC

MAP OF ARMY, NAVY AND SECRET AIRFIELDS IN TOKYO, CHIBA, IBARAGI, TOCHIGI, GUMMA,
SAITAMA, KANAGAWA, YAMANASHI AND SHIZUOKA PREFECTURES





PREPARED BY TRANSLATOR & INTERPRETER SECTION
ARMY FORCES, PACIFIC



● 陸軍飛行場
⊕ 秘匿飛行場
○ 海軍飛行場

CONFIDENTIAL

MAP GIVING NUMBERS OF MILITARY AND CIVILIAN PRISONERS IN SOUTHERN ASIA

(Key to map:)

1. KATHA (BURMA)
2. NAMKHAN (BURMA) - 5
3. LASHIO (BURMA) - 16
4. Burma Military Detention Camps
LASHIO
KATHA Total - 83
MAYMYO Base

Beginning early in February, with the change in the war situation in northern BURMA, each administrative force was made to move its prisoners of war to places of safety. Although attempts were made to provide protection, it became difficult to move prisoners, because of the violent change in the battle situation after the middle of March. All were released between the middle of March and the middle of April.

5. MANDALAY - 13
6. MAYMYO - 3
7. KARO* (BURMA) - 40
8. MAUNG PAI (BURMA) - 6
9. TOUNGOO (BURMA) - 1
10. Malay Prisoner of War Internment Camp, Section 4 (RANGOON, BURMA):
Officers - 104
Enlisted men - 876
Civilians - 1
Total - 981

As of 29 April, 538 Caucasians and 443 Indians had been released.

11. Base Camp Detachment, LAMPING (THAILAND):
Officers - 1
Enlisted men - 110
Total - 111
12. Attached Hospital at NAKAWN PATON (THAILAND):
Officers - 35
Enlisted men - 968
Total - 1,003
13. Section 2, CHONGKAI (THAILAND):
Officers - 8,853
Enlisted men - 53
Civilians - 15
Total - 8,927 (TM Sic.)

Note: The symbol * indicates an exact ROMAJI transliteration of the original KANA.

MAP GIVING NUMBERS OF MILITARY AND CIVILIAN PRISONERS IN SOUTHERN ASIA

(Key to map:) (Continued)

14. Section 7, KANCHANABURI (THAILAND):
Officers - 2,953
Enlisted men - 245
Civilians - 1
Total - 3,199
15. Section 4, TANOARI* (THAILAND):
Officers - 69
Enlisted men - 8,441
Total - 8,510
16. Base Camp Unit, NAKAWN NAYOK (THAILAND):
Officers - 7
Enlisted men - 1,988
Total - 1,995
17. Section 9, PECHABURI (THAILAND):
Officers - 15
Enlisted men - 2,507
Total - 2,522
18. Section 1, UBON (FRENCH INDO-CHINA):
Officers - 31
Enlisted men - 3,624
Civilians - 3
Total - 3,658
19. Section 8, SAIGON
Officers - 7
Enlisted men - 2,525
Total - 2,532
20. Section 10, LONG THANH (FRENCH INDO-CHINA):
Officers - 20
Enlisted men - 2,045
Civilians - 3
Total - 2,068
21. Base Camp, BANGKOK
Total prisoners of war in THAILAND (including 813 Indians) -
34,525
22. Unit 2, PORT DICKSON (MALAYA):
Officers - 19
Enlisted men - 750
Civilians - 3
23. Section 3, SINGAPORE
Officers - 399
Enlisted men - 8,005
Total - 8,404
24. Base Camp; Unit 1 (SINGAPORE)
Officers - 1,198
Enlisted men - 6,339
Civilians - 752
Total - 8,289
25. Malay Military Detention Camp (SINGAPORE Base) - 3,432

Note: The symbol * indicates an exact ROMAJI transliteration of the original KANA.

MAP GIVING NUMBERS OF MILITARY AND CIVILIAN PRISONERS IN SOUTHERN ASIA

(Key to map:) (Continued)

26. Expeditionary Unit, SINGAPORE:
 Officers - 64
 Enlisted men - 4,704
 Civilians - 42
 Total - 4,810
27. Convalescence Station, SINGAPORE:
 Officers - 173
 Enlisted men - 3,333
 Total - 3,506
28. Java Military Detention Camp, Section 3, SUMATRA - 28,666
29. Section 1, PAKALBARU, SUMATRA:
 Officers - 240
 Enlisted men - 4,335
 Civilians - 208
 Total - 4,783
30. Section 2, PALEMBANG, SUMATRA:
 Officers - 184
 Enlisted men - 2,419
 Civilians - 76
 Total - 2,679
31. Malay Prisoner of War Base Camp, SINGAPORE - 44,756 (including 22,472 Indians)
 Malay Military Detention Camp, Singapore Base - 3,432
32. Force Detachment, SINGAPORE:
 Officers - 125
 Enlisted men - 4,858
 Civilians - 446
 Total - 5,429
33. Force Detachments:
 Indian (Malay Peninsula):
 Officers - 91
 Enlisted men - 2,667
 Indian (SUMATRA):
 Enlisted men - 1,798
 Indian (THAILAND):
 Enlisted men - 149
34. Prisoner of War Internment Camp, Base Camp, BATAVIA, Unit 1:
 Officers - 142
 Enlisted men - 3,971
 Civilians - 240
 Total - 4,353
 Military Detention Camp, Base Camp, BATAVIA, Unit 1 - 17,462
35. Prisoner of War Internment Camp, Section 1, BANDOENG:
 Officers - 1,579
 Enlisted men - 86
 Civilians - 99
 Total - 1,764
 Military Detention Camp, Section 2, BANDOENG - 24,555
36. Base Camp, KUCHING:
 Total prisoners of war in BORNEO - 4,291 (including 386 Indians)

MAP GIVING NUMBERS OF MILITARY AND CIVILIAN PRISONERS IN SOUTHERN ASIA

(Key to map:) (Continued)

37. Base Camp (MADA Prison), KUCHING:

Officers - 6
Enlisted men - 27
Total - 33

Men - 366
Women - 244
Children - 34
Total - 644

Unit 1:

Officers - 278
Enlisted men - 1,526
Total - 1,804

38. Special labor prisoners:

RUTON* (BORNEO) - 210
KORABURAITO* (BORNEO) - 155

39. Detachment 1, BRUNEI:

Officers - 2
Enlisted men - 59
Total - 61

Unit 2, RANAU (BORNEO) (foot of Mount GINABARU*)

Officers - 1
Enlisted men - 57
Total - 58

40. Section 1, SANDAKAN (BORNEO)

Officers - 13
Enlisted men - 1,011
Total - 1,024

41. Java Prisoner of War Internment Camp, Base Camp, BATAVIA:

Total prisoners - 6,117

Java Military Detention Camp, Base Camp, BATAVIA:

Total prisoners - 70,684

Note: The symbol * indicates an exact ROMAJI transliteration
of the original KANA.

Military Intelligence Section
GENERAL HEADQUARTERS
UNITED STATES ARMY FORCES, PACIFIC
NUMBERS OF
MILITARY AND CIVILIAN PRISONERS
IN SOUTHERN ASIA

PREPARED BY
TRANSLATOR AND INTERPRETER SERVICE
ARMED FORCES, PACIFIC

MAP LOCATING PRISONER-OF-WAR CAMPS AND PLACES WHERE
PRISONERS ARE EMPLOYED

(Key to map:)

HAKODATE

1. Base Camp - BIHAI-CHO,
MITSUI BIHAI Mining Co (MITSUI BIHAI KOGYOSHO)
2. Section 1 - ASHIBETSU-CHO,
MITSUI BIHAI Mining Co
3. Section 2 - AKAHIRA-CHO,
MITSUI BIHAI Mining Co
4. Section 3 - SORACHI-GUN, UTASHINAI,
HOKKAI Coal Mine (HOKKAI TANKO),
SORACHI Mining Co (SORACHI KOGYOSHO)
5. Section 4 - SORACHI-GUN, ASHIBETSU, Independent
Farming (JISAKUNO)

SENDAI

6. Base Camp - KUROZAWAJIRI,
7. Section 1 - FUKUSHIMA, YUMOTO-CHO,
TOKIWA Coal Mine (TOKIWA TANKOKA)
8. Section 2 - IWAGI-GUN, YOSHIMA-MURA,
FURUKAWA Mining Co (FURUKAWA KOGYO)
9. Section 3 - MIYAGI, KURIHARA-GUN, UGUISUZAWA,
MITSUBISHI KAZUKURA Mine (KAZUKURA KOZAN)
10. Section 4 - IWATE, KAMIHEI-GUN, KATSUSHI-MURA,
NIPPON Mining Co (NIPPON KOGYO), KAMAISHI-SHI
11. Section 5 - IWATE, KAMAISHI-SHI,
NIPPON Iron Works (NIPPON SEITETSU),
KAMAISHI Iron Works (KAMAISHI SEITETSU)
12. Section 6 - OSARUSAWA-CHO,
MITSUBISHI OSARUSAWA Mine (MITSUBISHI OSARUSAWA KOZAN)
13. Section 7 - AKITA, HANAOKA-CHO,
FUJITA Company, HANAOKA Mine (HANAOKA KOZAN)
14. Section 8 - AKITA, KOSAKA-CHO,
FUJITA Company, KOSAKA Mine (KOSAKA KOZAN)
15. Section 9 - IWATE, WAGA-GUN, IWASAKI,
NIPPON Transportation Co (NICHITSU), SAKANICHI Branch
16. Section 10 - YAMAGATA, WAGA-GUN, IWASAKI-MURA,
TOHOKU Electric Company, WAGASEN Works (TOHOKU DENKI
WAGASEN KOBA)

TOKYO

17. Base Camp - OMORI-KU, IRIARA,
Outside the NIPPON Transportation Company Branch Office
(NIPPON TSUUN SHITEN)
18. Section 1 - KAWASAKI-SHI,
NIPPON Transportation Company (NIPPON TSUUN), KAWASAKI Shrine
19. Section 2 - KAWASAKI-SHI,
NIPPON Rice Refinery (NICHI JOSEIMAI),
DAI NIPPON Chemical Works (DAI NIPPON KAGAKU)
20. Section 3 - NIIGATA, NAGAOKA-SHI, HOKUETSU,
Electrical-Chemical Works (HOKUETSU DENKA), ZOSHU Factory
21. Unit of Section 3 - NIIGATA, NAGAOKA-SHI,
NIPPON Transportation (NIPPON TSUUN), NAGAOKA Branch Office

MAP LOCATING PRISONER-OF-WAR CAMPS AND PLACES WHERE
PRISONERS ARE EMPLOYED

(Key to map:) (Continued)

22. Section 4 - NIIGATA, NAOETSU-CHO,
Outside Imperial Special Copper Works (TEIKOKU TOKUSHU SEIDO)
23. Section 5 - NIIGATA-SHI, Sea and Land Transportation,
NIPPON Transportation Co (NIPPON TSUUN), NIIGATA-KO Factory
24. Section 6 - NAGANO, SUWA-GUN, KITAKAMA-MURA,
NIPPON Copper Tube Co (NIPPON DOKAN),
SUWA Mining Co (SUWA KOGYOSHU)
25. Section 7 - IBARAGI, HIDACHI-SHI,
NIPPON Mining Co (NIPPON KOGYO),
HIDACHI Mine (HIDACHI KOZAN)
26. Section 8 - IBARAGI, HIDACHI-SHI,
HIDACHI Mining Co (HIDACHI KOGYO),
HIDACHI Mine (HIDACHI KOZAN)
27. Section 9 - TOCHIGI, ASHIO-CHO,
FURUKAWA Mining Co (FURUKAWA KOGYO),
ASHIO Mining Co (ASHIO KOGYOSHU)
28. Section 10 - TOKYO, ARAKAWA-KU,
NIPPON Transportation Co (NICHI TSU),
SUMIDAGAWA Branch Office
29. Section 11 - NAGANO, SHIMOIWA-GUN, HIRAOKA-MURA,
HIRAOKA Electric Power Plant (HIRAOKA HATSUDEN KOJI)
30. Section 12 - NIIGATA, AOMI-CHO,
Electrical-Chemical Works (DENKI KAGAKU), AOMI Factory
31. Section 13 - YOKOHAMA-SHI, TSURUMI-KU,
TOKYO SHIBAURA Electric Co (TOKYO SHIBAURA DENKI)
32. Section 14 - NIIGATA-SHI,
KANTO 4924 Factory
33. Section 15 - NIIGATA, HIGASHI KAMBARA-GUN,
SHOWA Electric Co (SHOWA DENKO), SHIKASE Factory
34. Section 16 - YOKOHAMA, KANAGAWA-KU,
NIPPON Oil Refinery (NICHI JOSEI YU)

NAGOYA

35. Base Camp - NAGOYA-SHI,
36. Section 1 - GIFU, YOSHIKI-GUN,
MITSUI Mine (MITSUI KOZAN),
KAMIOKA Mining Co (KAMIOKA KOGYOSHU)
37. Section 2 - AICHI, AICHI-GUN,
NIPPON Motor Co (NIPPON SHARYO), NAGOYA Factory
38. Section 3 - GIFU, YOSHIKI-GUN,
MITSUI Mine (MITSUI KOZAN),
KAMIOKA Mining Co (KAMIOKA KOGYOSHU)
39. Section 4 - MIE, MINAMI MURO-GUN,
ISHIHARA Industries (ISHIHARA SANGYO),
KISHIMA Mine (KISHIMA KOZAN)
40. Section 5 - MIE, YOKKAICHI,
ISHIHARA Industries (ISHIHARA SANGYO),
YOKKAICHI Iron Works (YOKKAICHI SEITETSUJO)
41. Section 6 - TOYAMA, TAKAOKA-SHI,
HOKKAI Electric Works (HOKKAI DENKI), FUSHIKI Plant
42. Section 7 - TOYAMA-SHI,
NIPPON Soda Co (NIPPON SODA),
TOYAMA Copper Plant (TOYAMA SEIDO KOJO)
43. Section 8 - TOYAMA-SHI,
TATEYAMA Heavy Industries (TATEYAMA JUKOGYO)
44. Section 9 - TOYAMA-SHI,
NIPPON Transportation Co (NICHI TSU), IWASE Branch Office
45. Section 10 - TOYAMA, TAKAOKA-SHI,
FUSHIKI Land and Sea Transportation Co (FUSHIKI KAIRIKU UNSO)
46. Section 11 - TOYAMA-SHI,
Outside NIPPON Soda Co (NIPPON SODA)

MAP LOCATING PRISONER-OF-WAR CAMPS AND PLACES WHERE
PRISONERS ARE EMPLOYED

(Key to map:) (Continued)

OSAKA

47. Base Camp - OSAKA, MISHIMA-GUN, NITTA-MURA,
48. Section 1 - OSAKA-SHI, MINATO-KU,
Outside OSAKA Freight Storage Co (OSAKA SHINTAKU NI YAKU)
49. Section 2 - KOBE-SHI, FUKIAI-KU,
Coastal Stevedoring Association (ENGAN NIYAKU KUMIAI)
50. Section 3 - KYOTO-FU, YOSA-GUN, YOSHIZA-MURA
51. Section 4 - HYOGO, IKUNO-MACHI,
MITSUBISHI Mining Co (MITSUBISHI KOGYO),
IKUNO Mine (IKUNO KOZAN)
52. Section 5 - FUKUI, TSURUGA-SHI,
TSURUGA-KO Land and Sea Transportation Co (TSURUGA-KO KAIRIKU UNSO)
53. Section 6 - HYOGO, YABU, MINAMITANI-MURA,
MITSUI Mining Co (MITSUI KOZAN KABUSHIKI KAISHA),
AKENOBE Mine (AKENOBE KOZAN)
54. Section 7 - FUKUI, TAKEBU-MACHI,
SHINGOSHI Chemical Co (SHINGOSHI KAGAKU), TAKEBU Plant
55. Section 8 - SHIGA, YASU-GUN, HYOZU-MURA,
NODANUMA KANKATSU
56. Section 9 - SHIGA, NOTOGAWA-CHO,
NAKAMIKO KANKATSU
57. Section 10 - SHIGA, MAIBARA-MACHI,
YAEUCHIKO KANKATSU
58. Section 11 - FUKUI, ONO-GUN, SAKATANI-MURA,
Self-supporting farming (JIKATSU NOGYO)
59. Detachment 1 - HYOGO-KEN, HIROBATA-MACHI,
NIPPON Iron Works (NIPPON SEITETSU),
HIROBATA Iron Works (HIROBATA SEITETSUJO)

HIROSHIMA

60. Base Camp - HIROSHIMA, ASHINA-GUN,
61. Detachment 1 - HIROSHIMA, MITSUGI-GUN,
NIPPON Transportation Co (NICHU TSU), TAKAMATSU Branch Office
62. Detachment 2 - HIROSHIMA, MITSUNOSHO-CHO,
SUMITOMO Chemical Co (SUMITOMO KAGAKU),
SUMITOMO Mining Co (SUMITOMO KOGYO)
63. Detachment 4 - YAMAGUCHI, OMINE-CHO,
UBE Industry (UBE KOSAN),
SANYO Anthracite Coal Mine (SANYO MUEN)
64. Detachment 5 - YAMAGUCHI, UBE-SHI,
KAMIYAMA Coal Mine (KAMIYAMA TANKO)
65. Detachment 6 - YAMAGUCHI, KONODA-SHI,
MOTOYAMA Coal Mine (MOTOYAMA TANKO)
66. Detachment 7 - YAMAGUCHI, KONODA-SHI,
SHIMOHAMA Coal Mine (SHIMOHAMA TANKO)
67. Section 1 - KAGAWA, ZENTSUJI-MACHI,
NIPPON Transportation Co (NICHU TSU),
Outside TAKAMATSU Workshop (TAKAMATSU KOTEN)
68. Section 2 - EHIME, NIIHAMA-SHI,
SUMITOMO Chemical Co (SUMITOMO KAGAKU),
NIIHAMA Manufacturing Co (NIIHAMA SEIZOSHO)
69. Section 3 - OKAYAMA, TAMANO-SHI,
MITSUI Mining Co (MITSUI KOZAN KAISHA)

FUKUOKA

70. Base Camp - FUKUOKA-SHI,
71. Section 1 - FUKUOKA-SHI, Western Army District
Intendence Department

MAP LOCATING PRISONER-OF-WAR CAMPS AND PLACES WHERE
PRISONERS ARE EMPLOYED

(Key to map:) (Continued)

72. Section 2 - NAGASAKI, NISHISONOKI-GUN,
KAWAMINAMI Shipyard
73. Section 3 - FUKUOKA, KOKURO-SHI,
YAWATA Iron Works (YAWATA SEITETSUJO)
74. Section 4 - MOJI-SHI,
MOJI Transportation Association (MOJI UNSOGYO KAI)
75. Detachment 8 - FUKUOKA, KAWASAKI-CHO,
KOGAWA Mining Co (KOGAWA KOGYO)
76. Detachment 9 - FUKUOKA, MIZUMAKI-CHO,
NIPPON Mining Co (NIPPON KOGYO)
77. Detachment 10 - ONGA-GUN, FUTASE-MACHI,
NIPPON Iron and Copper Works (NICHU TETSUDOGYO)
78. Detachment 11 - FUKUOKA, ITSUTSUKI-MACHI,
MITSUI Mine (MITSUI KOZAN),
YAMANO Mining Co (YAMANO KOGYOSHO)
79. Detachment 12 - FUKUOKA, MIYATA-MACHI,
Outside KAIJIMA Coal Mine (KAIJIMA TANKO)
80. Section 14 - NAGASAKI-SHI,
MITSUBISHI Nagasaki Shipyard (MITSUBISHI NAGASAKI ZOSENJO)
81. Section 17 - FUKUOKA, OMUTA-SHI,
MITSUI MIIKE Mining Co (MITSUI MIIKE KOGYO SHO)
82. Section 21 - FUKUOKA, NAKAMA-CHO,
TAISHO Mining Co (TAISHO KOGYO)
83. Section 22 - FUKUOKA, KAHU-GUN,
SUMITOMO Mining Co (SUMITOMO KOGYO)
84. Section 23 - FUKUOKA, KATSURAGAWA-CHO,
MEIJI Mining Co (MEIJI KOGYO)
85. Section 24 - NAGASAKI, KITA MATSUURA-GUN,
SUMITOMO Mining Co (SUMITOMO KOGYO)
86. Section 25 - FUKUOKA, OMUTA-SHI,
Electrical-Chemical Industry (DENKI KAGAKU KOGYO)
87. Section 26 - FUKUOKA, KAHU-GUN,
ASO Mining Co (ASO KOGYO)
88. Section 27 - FUKUOKA, TAGAWA-SHI,
MITSUI Mine (MITSUI KOZAN)

FORMOSA

89. Base Camp - TAIHOKU-SHI, ONAO,
90. Section 1 - TAIHOKU-SHU, SHINTOJO,
91. Section 4 - TAINAN-SHU, SHIRAKAWA-GAL
92. Section 6 - TAIHOKU-SHI, ONAO,
Outside the TAIHOKU Locomotive Works (TAIHOKU TETSUDO KOJO)

KOREA

93. Base Camp - KEIJO, SEIRITSU-MACHI, Army warehouse
94. Section 1 - JINSEN, HANA-MACHI, HIDACHI Manufacturing Co
(HIDACHI SEISAKUJO)
95. Detachment 1 - KANKYO NANDO, KONAN,
NIPPON Nitrogen Co (NIPPON CHISSO)

MANCHURIA

96. Base Camp - MUKDEN, DAITO-KU
97. Detachment 1 - MUKDEN, TESSAI-KU
98. Detachment 2 - MUKDEN, KOSAI-KU
99. Detachment 3 - MUKDEN, TESSAI-KU
100. Section 2 - MUKDEN, SSUPING-SHO, HSIAO

MAP LOCATING PRISONER-OF-WAR CAMPS AND PLACES WHERE
PRISONERS ARE EMPLOYED

(Key to map:) (Continued)

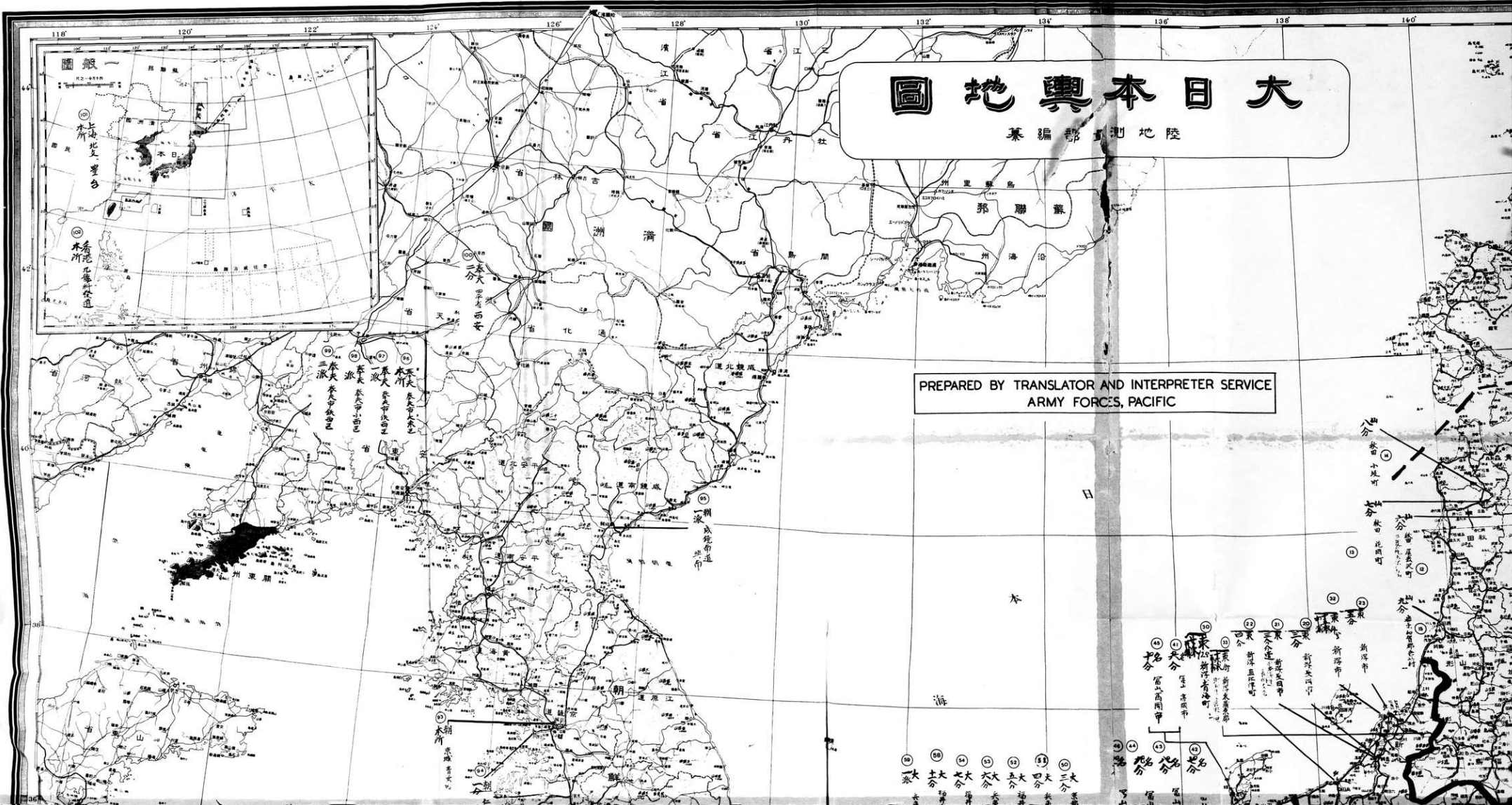
CHINA

- 101. Base Camp - SHANGHAI, North China, HODAI
- 102. Base Camp - HONGKONG, KIULUNG, KAHATSUDO

CONFIDENTIAL

MAP LOCATING PRISONER-OF-WAR CAMPS AND PLACES WHERE PR

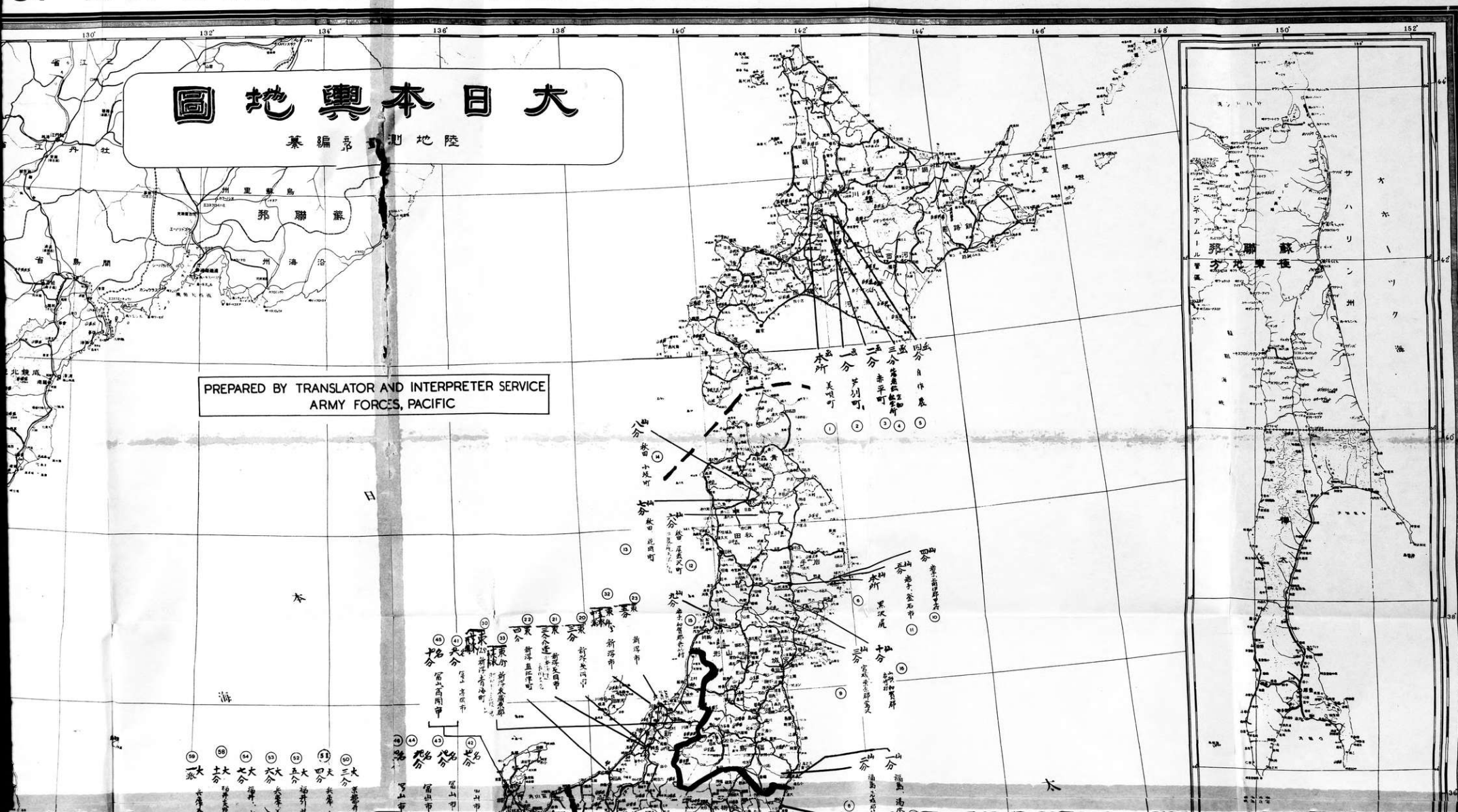
大正十五年製版昭和十七年修正改版

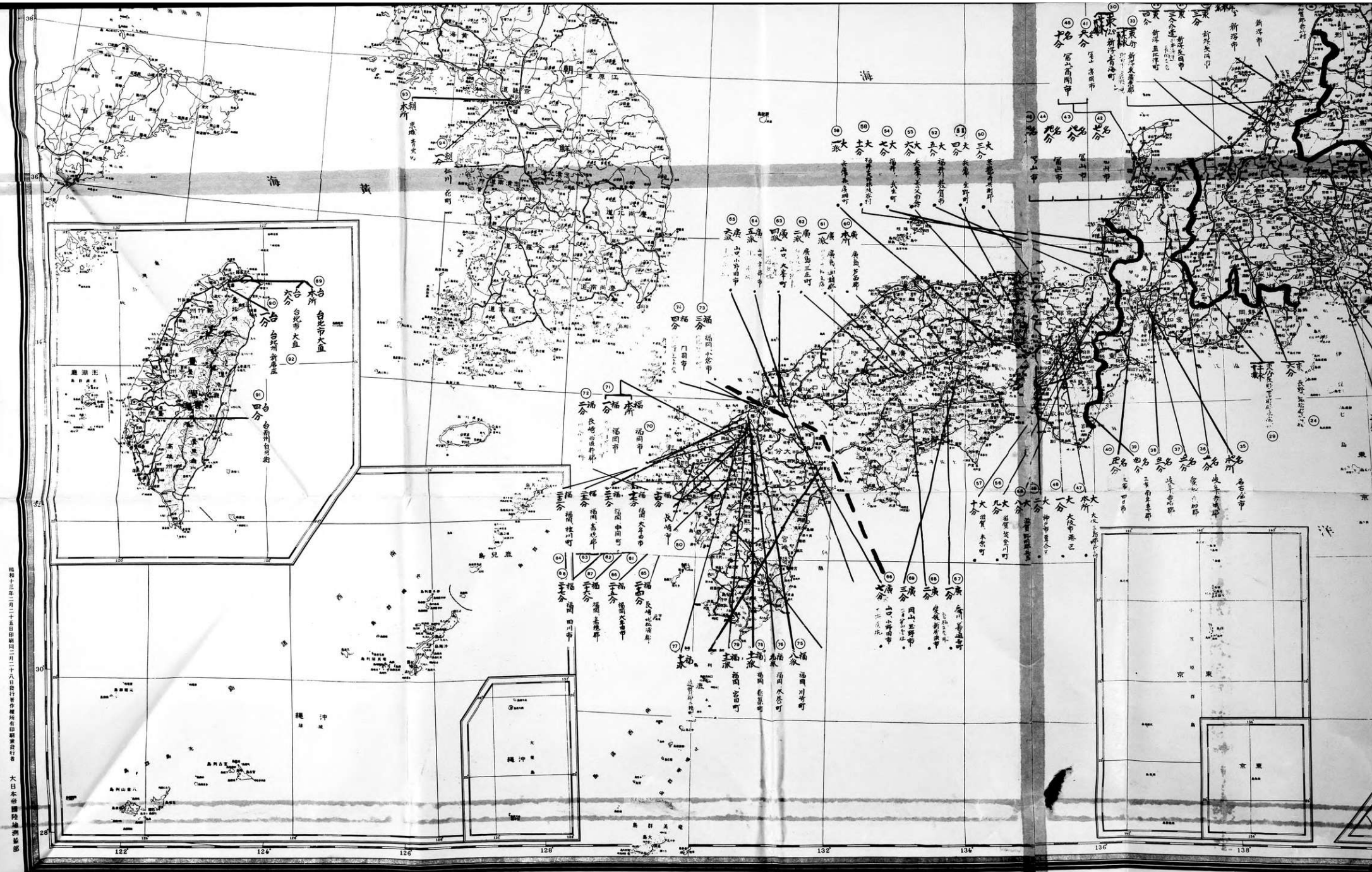


CONFIDENTIAL

TIS AFPAC

OF-WAR CAMPS AND PLACES WHERE PRISONERS ARE EMPLOYED





昭和十三年二月二十五日印刷
大日本帝國陸海軍省
地圖課編輯

圖例

CONFIDENTIAL



CONFIDENTIAL

ARMY AND NAVY AIR BASES IN THE KANTO AND REGIONS TO THE WEST

Naval Air Headquarters

January 1945

(Key to map:)

- | | |
|---------------------------|--------------------------------------|
| 1. HARANO-MACHI | 46. YOKOSHIBA |
| 2. IWAGI | 47. YACHIMATA |
| 3. No 1 and No 2 KORIYAMA | 48. No 1, No 2 MOHARA |
| 4. ABUKUMA-KAWA | 49. No 1 |
| 5. No 1 | 50. No 2 |
| 6. No 2 | 51. To CHOSHI |
| 7. No 3 KORIYAMA | 52. DAITO |
| 8. Quarters | 53. ISUMI-KAWA |
| 9. YABUKIBARA | 54. CHISAKIBARA (under construction) |
| 10. MITO (north airfield) | 55. IMAICHI |
| 11. MITO | 56. UTSUNO-MIYA |
| 12. MITO (south airfield) | 57. MIBU |
| 13. HOKODA | 58. SHIMODATE |
| 14. TSUKUBA | 59. West TSUKUBA |
| 15. Quarters | 60. TATEBAYASHI |
| 16. Hangar | 61. RYUGAZAKI |
| 17. ISHIOKA | 62. INBA |
| 18. Dispersal points | 63. Usable |
| 19. Fuel dump | 64. SHIMOSHIZU |
| 20. HYAKURIGAHARA | 65. KASHIWA |
| 21. Quarters | 66. FUNABASHI |
| 22. TSUCHIURA | 67. MATSUDO |
| 23. KASUMIGA-URA | 68. KOSHIGAYA |
| 24. Building | 69. IMASU |
| 25. KASUMIGAURA | 70. GOI (incomplete) |
| 26. Building | 71. TOKYO |
| 27. YATABE | 72. Quarters |
| 28. Building | 73. Civilian airfield |
| 29. KITAUURA | 74. NITTA |
| 30. Building | 75. KODAMA |
| 31. OSHIMA | 76. MAEBASHI |
| 32. HACHIJO-SHIMA | 77. KUMAGAYA |
| 33. No 1 | 78. MATSUYAMA |
| 34. No 2 | 79. OKEGAWA |
| 35. No 3 | 80. SAKATO |
| 36. No 1, No 2 KONOIKE | 81. TAKAHAGI |
| 37. Building | 82. TOYOOKA |
| 38. No 2 KONOIKE | 83. SAYAMA |
| 39. KASHIMA | 84. TOKOROZAWA |
| 40. Building | 85. TACHIKAWA |
| 41. Building | 86. Arsenal |
| 42. KASHIMA | 87. Technical laboratory |
| 43. Bombed | 88. Technical training center |
| 44. KATORI | 89. FUKUSA |
| 45. CHOSHI | 90. Bombed |

ARMY AND NAVY AIR BASES IN THE KANTO AND REGIONS TO THE WEST

(Key to map:)(Continued)

- | | |
|-----------------------------|------------------------------------|
| 91. CHOFU | 150. TOYAMA |
| 92. SAGAMI | 151. KAMAZAWA |
| 93. YOKOHAMA | 152. KOMATSU |
| 94. TOKYO-WAN | 153. MIKUNI |
| 95. FUJIZAWA | 154. FUHAKI |
| 96. ATSUGI | 155. MAIZURU |
| 97. B C | 156. KAGAMIGAHARA |
| A | 157. MOTOCHIBARA |
| 98. A runway 1600 x 85 | 158. NAGOYA (north airfield) |
| B Steel runway 1130 x 70 | 159. KIYOSU |
| C Steel runway 800 x 70 | 160. HATSUKAICHI |
| 99. No 1 No 2 SAGAMINO | 161. NAGOYA |
| 100. SAGAMINO | 162. HAMAMAKO |
| 101. No 2 SAGAMINO | 163. OTSU |
| 102. CHIGAZAKI | 164. TOYOHASHI |
| 103. Bombed | 165. Building |
| 104. YOKOSUKA | 166. TOYOHASHI (Bombed) |
| 105. Breakwater | 167. Bombing range |
| 106. TOKYO Bay | 168. No 1 No 2 No 3 OKAZAKI |
| 107. No 2 and No 3 YOKOSUKA | 169. MEIJI |
| 108. No 1 | 170. No 1 No 2 KOWA |
| 109. No 2 | 171. Used jointly |
| 110. NAGAI-CHO | 172. SUZUKA |
| 111. HATSU-GOE-MURA | 173. Base airfield |
| 112. SAGAMI-WAN | 174. Quarters |
| 113. No 2 KISARAZU | 175. Building |
| 114. Under planning | 176. KAMEYAMA |
| 115. KISARAZU | 177. MIE |
| 116. Quarters | 178. Runway |
| 117. KISARAZU Harbor | 179. Quarters |
| 118. FUSUTSU | 180. AKENO |
| 119. Under planning | 181. EIRO |
| 120. TATEYAMA | 182. Building |
| 121. Building | 183. KUSHIMOTO |
| 122. Quarters | 184. SHIONO-MISAKI |
| 123. TATEYAMA | 185. KOYASAN |
| 124. SUNOZAKI | 186. SANO |
| 125. SUNOZAKI | 187. OSAKA |
| 126. To HOJO Station | 188. NARA |
| 127. HESAURO | 189. Building |
| 128. Bombing range | 190. Reserve |
| 129. FUJI | 191. IGA |
| 130. SHIMIZU | 192. NARUO |
| 131. Quarters | 193. NISHINOMIYA |
| 132. Landing strip | 194. TAKARAZUKA |
| 133. Fuel dump | 195. OTSU |
| 134. FUJIEDA | 196. Building |
| 135. OI | 197. SHIGA |
| 136. Building | 198. Living district, drill ground |
| 137. Landing strip | 199. MINEYAMA |
| 138. Extension | 200. FUKUCHIYAMA |
| 139. TENRYU | 201. HIMEJI |
| 140. MIKATAHARA | 202. Hangar living quarters |
| 141. Bombed | 203. MIKI |
| 142. HAMAMATSU | 204. KAKOGAWA |
| 143. Bombed | 205. YOMAGO |
| 144. KOFU | 206. MIHO |
| 145. INA | 207. No 1, No 2 |
| 146. MATSUMOTO | 208. KURASHIKI |
| 147. UEDA | 209. MITSUBISHI Factory |
| 148. NAGANO | 210. FUKUYAMA |
| 149. NANAIO | 211. KURE |
| | 212. Building |
| | 213. Fuel dump |

ARMY AND NAVY AIR BASES IN THE KANTO AND REGIONS TO THE WEST

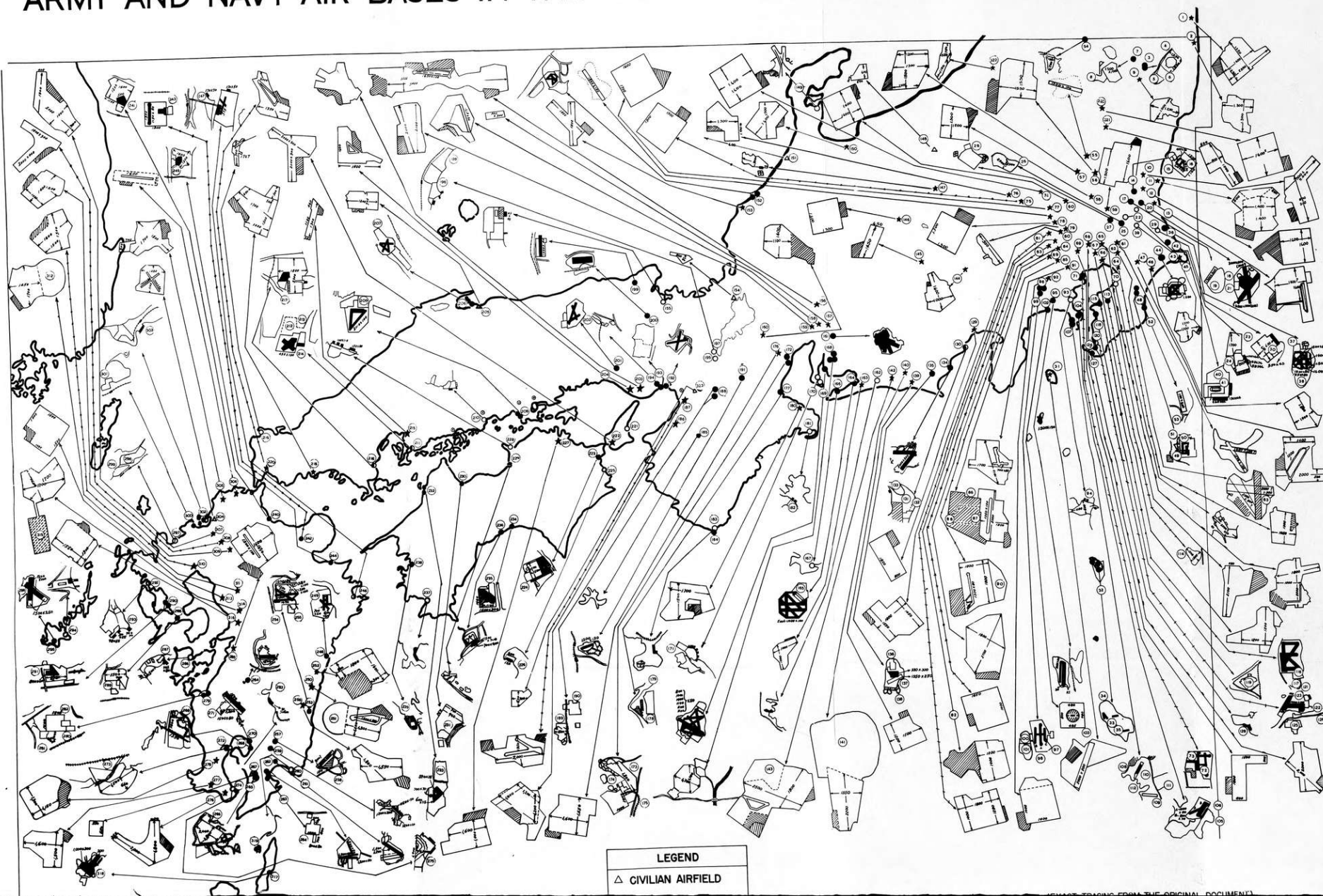
(Key to map:) (Continued)

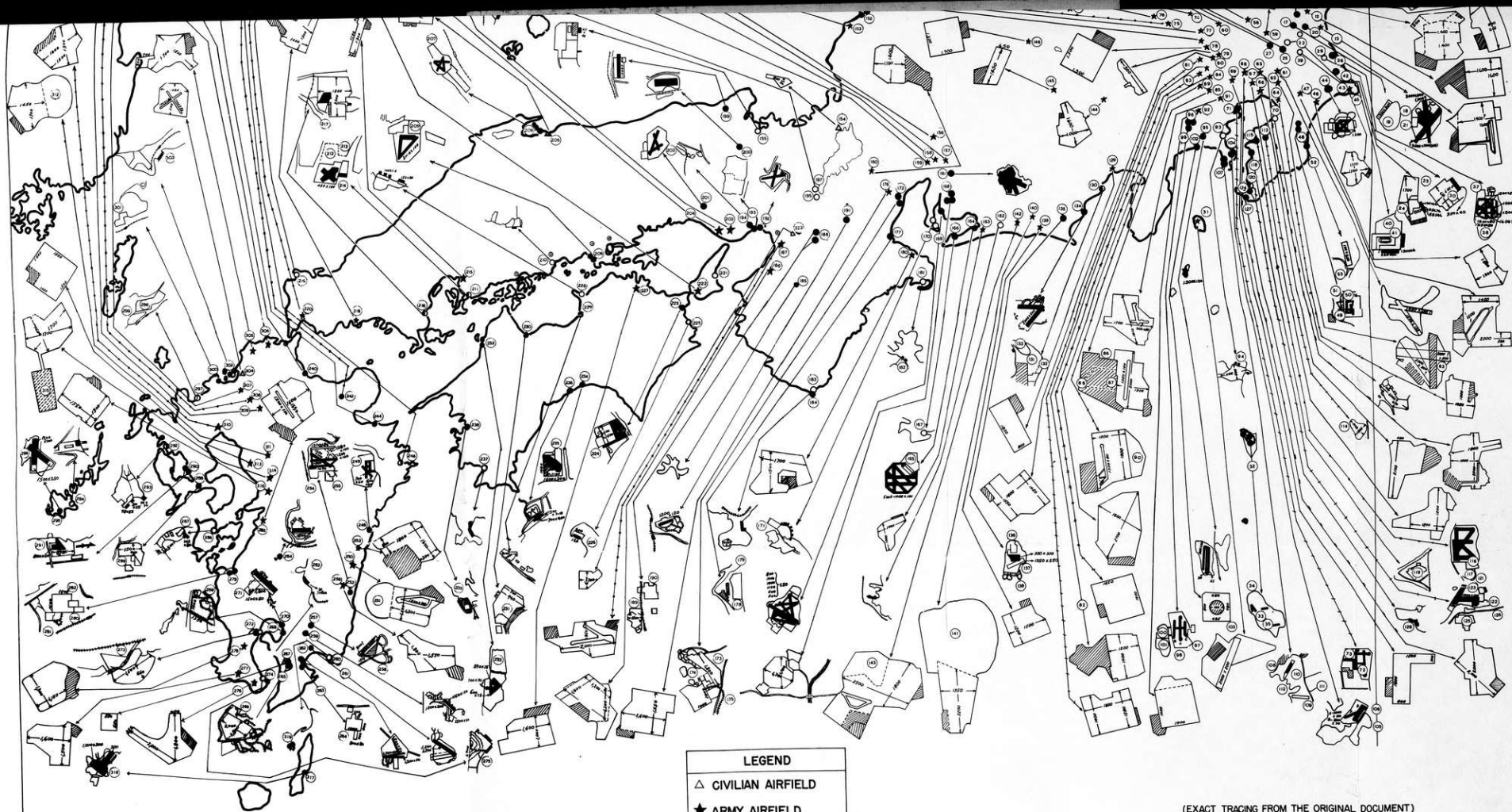
- | | |
|---|---|
| 214. Taxiway | 276. KAMIBEPPU |
| 215. HIROSHIMA | 277. CHIRAN |
| 216. IWAKUNI | 278. MANSE |
| 217. Building | 279. No 1, No 2 IZUMI |
| 218. BOFU | 280. 21 Air Depot |
| 219. OURA | 281. No 2 Shop |
| 220. KOTSUKI | 282. Building |
| 221. SUMOTO | 283. TARUMIZU (airfield facilities for KANOYA and TARUMIZU) |
| 222. YURA | |
| 223. TOKUSHIMA | 284. HITOYOSHI |
| 224. Building | 285. YATSUSHIRO |
| 225. KOMATSUJIMA | 286. AMAKUSA |
| 226. Building | 287. Living quarter Hospital ward |
| 227. TAKAMATSU | |
| 228. TAKUMA | 288. ISAHAYA |
| 229. KANNONJI | 289. Quarter and shop |
| 230. SAIJO | 290. OMURA |
| 231. Building | 291. Air Depot |
| 232. MATSUYAMA | 292. SASEBO |
| 233. Building | 293. Building |
| 234. KOCHI | 294. TOMIE |
| 235. Building | 295. TOMIE |
| 236. URATO | 296. Quarters |
| 237. SUKUMO | 297. KOFUJI |
| 238. UWAJIMA | 298. Buildings |
| 239. Buildings | 299. Landing strip |
| 240. TSUIKI | 300. FUKUOKA |
| 241. Quarter | 301. Quarters |
| 242. USA | 302. HAKATA |
| 243. Building | 303. Building |
| 244. OITA | 304. GANESU |
| 245. Living quarter | 305. ASHIYA |
| 246. SAEKI | 306. SOME |
| 247. Building | 307. FUKUOKA |
| 248. TOMITAKA | 308. TACHIRAI NORTH |
| 249. Building | 309. TACHIRAI |
| 250. NITTABARA | 310. METATEBARA |
| 251. Bombed | 311. KIKUCHI |
| 252. KARASEBARA | 312. Bombed |
| 253. MIYAZAKI | 313. TAKASE |
| 254. Building | 314. KUMAMOTO |
| 255. Recuperation center | 315. Civilian airfield |
| 256. KINOWAKI | 316. KUMANOSHO |
| 257. MIYAKONO-JO | 317. TANEGASHIMA |
| 258. Army airfield | 318. Building |
| 259. IWAKAWA | 319. UMAGE-SHIMA |
| 260. SAKIDA | 320. KUROISO |
| 261. SHIBUSHI | 321. KANE MARUGA-HARA |
| 262. KUSHIRA | 322. KOSENDANI |
| 263. KASANOHARA | 323. TATETSU |
| 264. Building | |
| 265. KANOYA | |
| 266. No 1 No 2 | |
| 267. KANOYA | |
| 268. KOKUBU | |
| 269. Building | |
| 270. KOKUBU | |
| 271. No 1, No 2 (main landing strip running East to West are being constructed) | |
| 272. KAGOSHIMA | |
| 273. Building | |
| 274. IBUSUKI | |
| 275. Building | |

CONFIDENTIAL

TIS APPAC

ARMY AND NAVY AIR BASES IN THE KANTO AND REGIONS TO THE WEST



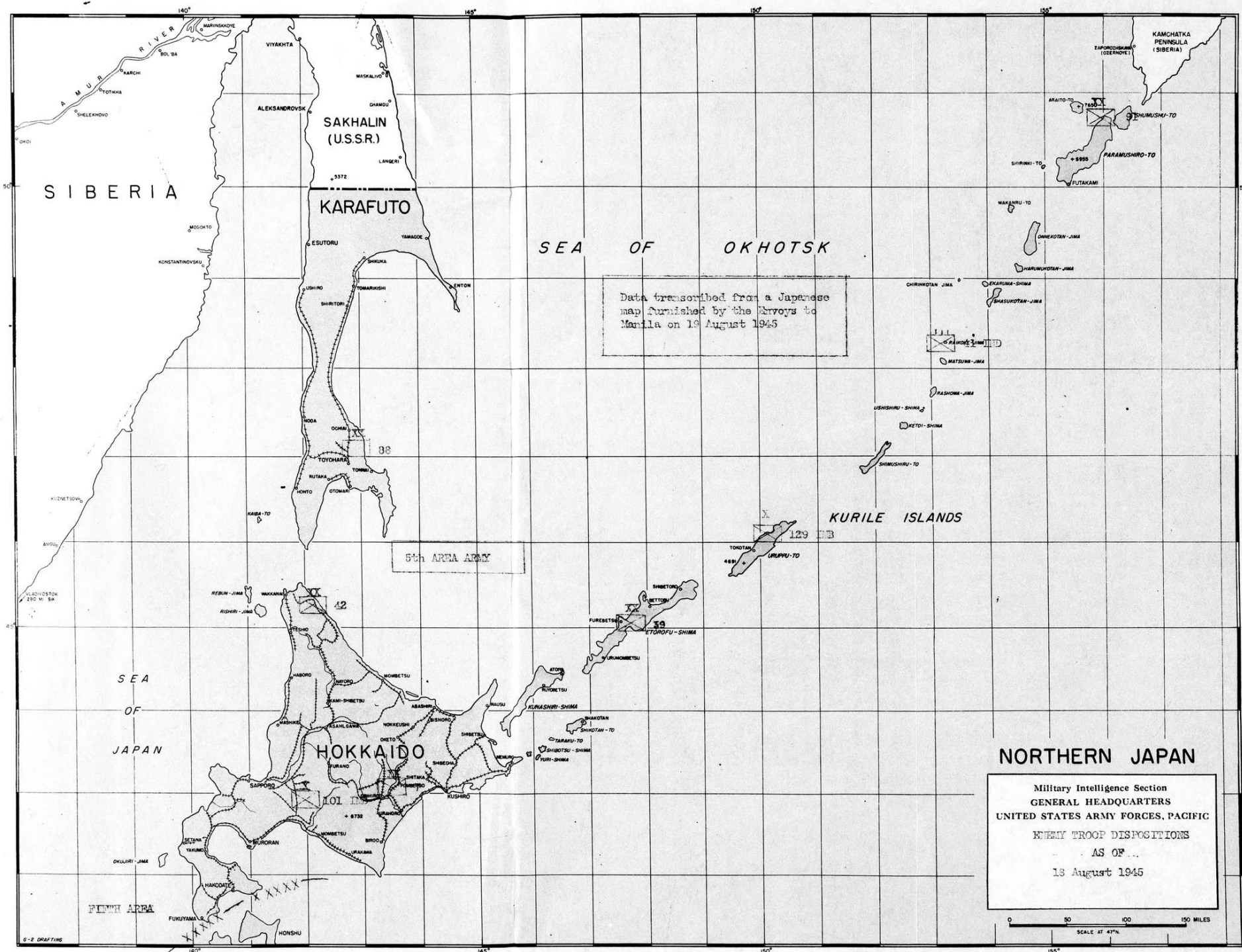


LEGEND	
△	CIVILIAN AIRFIELD
★	ARMY AIRFIELD
○	NAVY SEAPLANE BASE
●	NAVY LAND BASE

PREPARED BY TRANSLATOR AND INTERPRETER SERVICE
ARMY FORCES, PACIFIC

CONFIDENTIAL

(EXACT TRACING FROM THE ORIGINAL DOCUMENT)



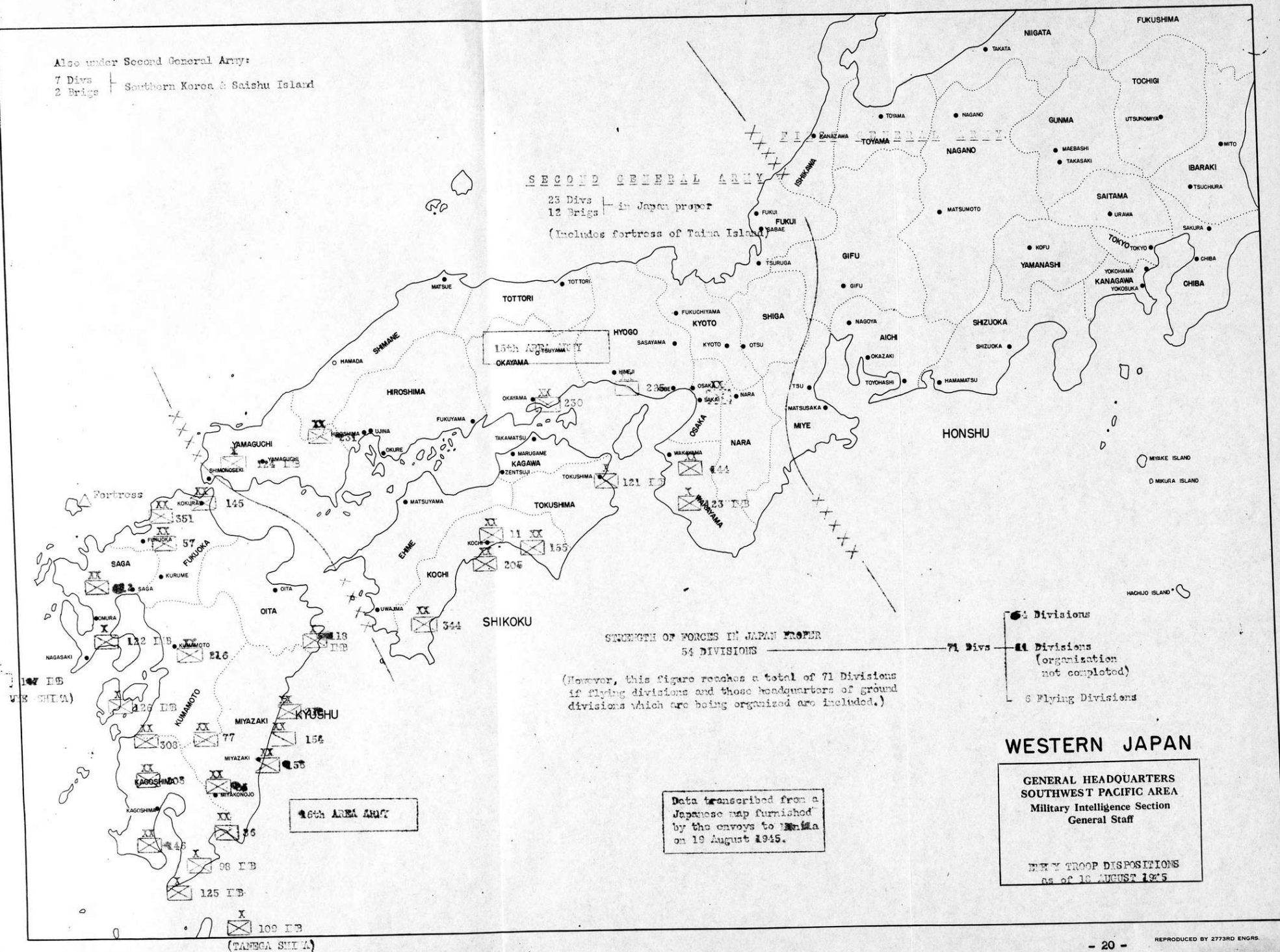
Also under Second General Army:

7 Divs | Southern Korea & Saishu Island
2 Brigs

SECOND GENERAL ARMY

23 Divs | in Japan proper
12 Brigs

(Includes fortress of Tainan Island)



STRENGTH OF FORCES IN JAPAN PROPER
54 DIVISIONS

(However, this figure reaches a total of 71 Divisions if flying divisions and those headquarters of ground divisions which are being organized are included.)

54 Divisions
71 Divs
41 Divisions (organization not completed)
6 Flying Divisions

WESTERN JAPAN

GENERAL HEADQUARTERS
SOUTHWEST PACIFIC AREA
Military Intelligence Section
General Staff

THEY TROOP DISPOSITIONS
as of 10 AUGUST 1945

Data transcribed from a Japanese map furnished by the envoys to Manila on 10 August 1945.

N. E. ASIA

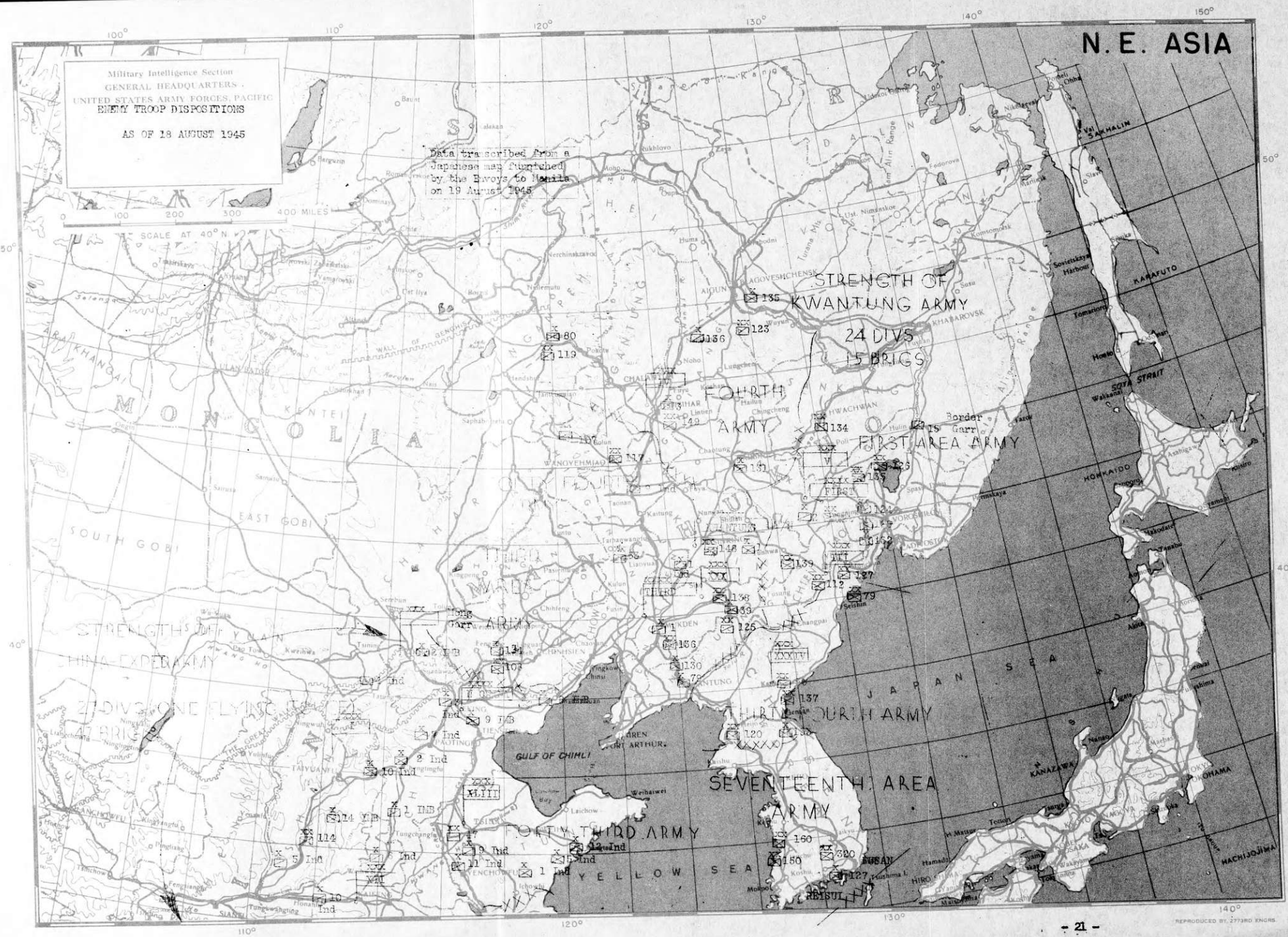
Military Intelligence Section
GENERAL HEADQUARTERS
UNITED STATES ARMY FORCES, PACIFIC
ENEMY TROOP DISPOSITIONS

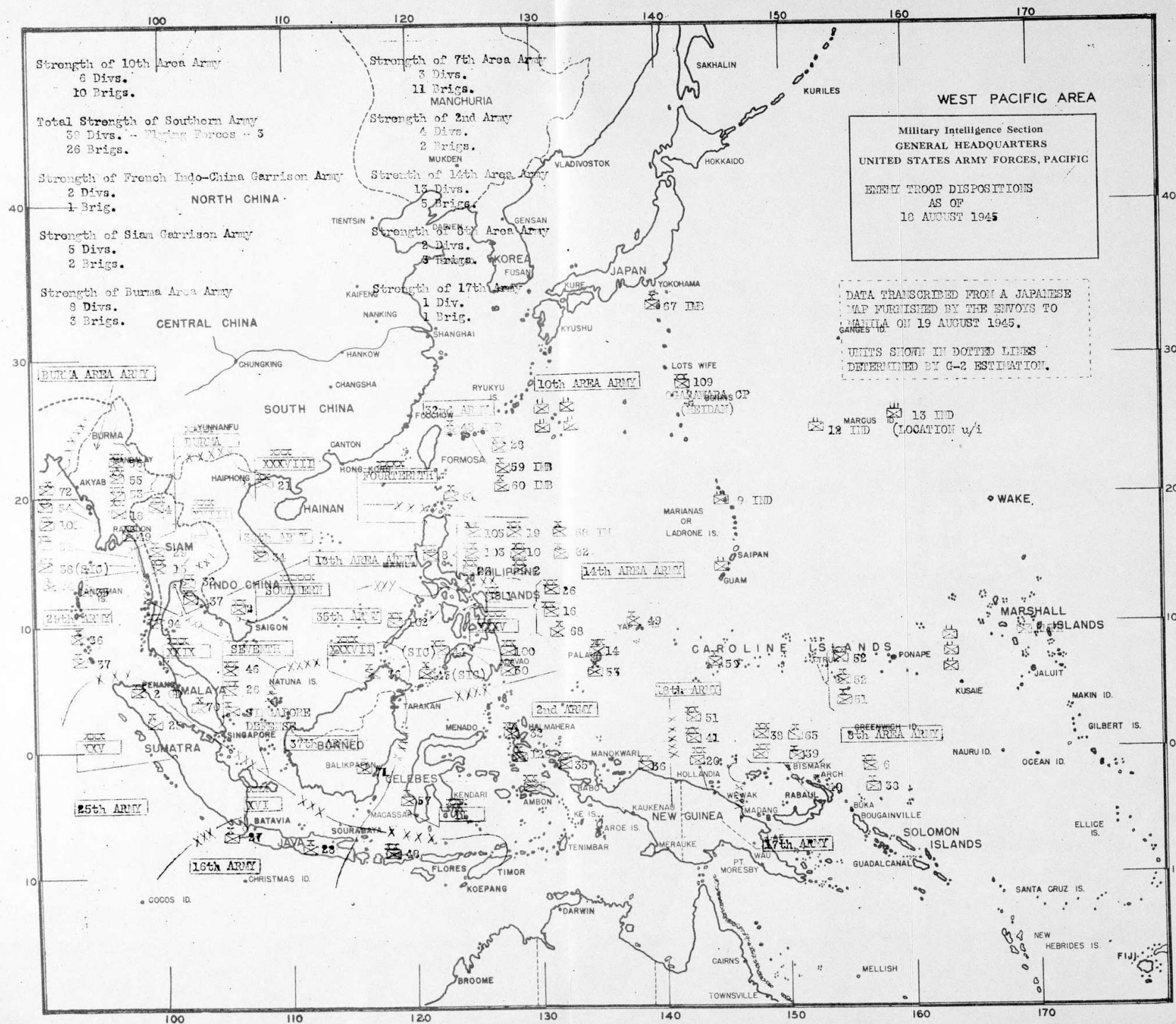
AS OF 18 AUGUST 1945

Data transcribed from a
Japanese map furnished
by the Navy to Manila
on 18 August 1945

0 100 200 300 400 MILES

SCALE AT 40° N





Strength of 10th Area Army
6 Divs.
10 Brigs.

Total Strength of Southern Army
59 Divs. -- Fighting Forces -- 3
26 Brigs.

Strength of French Indo-China Garrison Army
2 Divs.
1 Brig.

Strength of Siam Garrison Army
5 Divs.
2 Brigs.

Strength of Burma Area Army
8 Divs.
3 Brigs.

Strength of 7th Area Army
3 Divs.
11 Brigs.
MANCHURIA

Strength of 2nd Army
4 Divs.
2 Brigs.
MUKDEN

Strength of 14th Area Army
15 Divs.
5 Brigs.

Strength of 15th Area Army
2 Divs.
3 Brigs.

Strength of 17th Army
1 Div.
1 Brig.

WEST PACIFIC AREA

Military Intelligence Section
GENERAL HEADQUARTERS
UNITED STATES ARMY FORCES, PACIFIC

ENEMY TROOP DISPOSITIONS
AS OF
18 AUGUST 1945

DATA TRANSCRIBED FROM A JAPANESE
MAP FURNISHED BY THE ENVOYS TO
MANILA ON 19 AUGUST 1945.

UNITS SHOWN IN DOTTED LINES
DETERMINED BY G-2 ESTIMATION.